M
75

Fort. Stevens Dec 18th 92

Boundaries of School Dist No 6.
Commencing at the South East corner of the W. W. Reymonds Donation land claim, running West on the South line of Reymond's and the North line of the Elder & Coffenberry claims to Ocean beach, North to Columbia River, and East to Youngs-bay. Comprising all the land & Tide land North of School Dist. No 2.

Yours Very Respectfully

C. A. Henrikson
Clark. Dist. No 6.

Boundaries of School Districts of Clatsop County

Compiled from previous Records by

Rev. M. D. Wilson
County School Superintendent.

April, 1886.

District No	Page	Dist No	Page
1	3	31	126
2	13	32	128
3	17		
4	22	34	104
5	29		
6	34		
7	38		
8	42 see 115		
9	47. see 117		
10	51		
11	55		
12	59		
13	63		
14	68		
15	72		
16	77		
17	83		
18	89		
19	95		
20	98 see p. 108.		
21	102		
22	106		
23	111		
24	70		
25	113		
26	119		
27	121		
28	120		
29	123		
30			

(Copy)

District No. 1.

R.B.I. p. 1. Commencing on the Columbia River at the north end of East 4th Street in the town of Astoria as laid off by John M. Shively and recorded in the recorder's office in the book known as "record book" on pages 84, 85, 86, & 87, and following said street southerly to the east line of the land claim of Shively & Welch, thence south to the road now being located from Astoria to the Willamette Valley, thence along said road to the south line of Clatsop County, thence west following said line 3 miles, thence northerly to the Falls of Young's River, thence following the course of said river to the Columbia River, thence easterly along the course of the Columbia River to the place of beginning.

Established July 4th 1854.

R.B.I p. 1. Changed so as to cut off all that part of the district south of the land claim on which the Young's River steam Mill is situated, Feb. 24th 1855.

R.B.I. p. 3. The boundary of Dist. No. 1 is so changed as to throw out the land of H. Brown (a part of the N.E. corner of J. M. Shively's land) Thus leaving H. Brown in Dist. No. 4, and making Shively's East line the dividing line between

Districts Nos 1 & 4; thence running from Shively's South-East corner to the nearest point on Young's River in a South Westerly direction; thence crossing said river, running far enough south to include the land of G. W. Cook, thence around land of said Cook's, thence northerly to and crossing Young's River, thence Westerly on the old boundary.

G. W. Gillette

Apr. 25th 1860. Superintendent.

See p. 22 of this Book

R. B. I p. 3. Upon the petition of a majority of the legal voters of each district concerned I have this 10th July 1863, extended the boundaries of Dist. No 1. so as to include all of Dist. No. 6, and have discontinued the latter District.

Cyrus Olney
Supt.

R. B. I p. 5. Upon a petition of a majority of the Voters in that portion of District No. 1. lying east of the corporate limits of the town of Astoria and extending east to the east line of David Burnside's claim on the Columbia River, which said portion formerly belonged to Dist. No. 4, and having the written consent of a majority of the voters of Dist No 1 This said

portion of the County of Clatsop is hereby constituted a separate School District and numbered Five (5) ✗

Clatsop Co Oregon
Sept. 19, 1868.

William J. Franklin
County School Supt.

✗ District No five (5) was organized March 7, 1855, including the settlement on Lewis & Clarke's River, (see R. B. I p. 2). To avoid
R. B. I. p. 5. confusion I have this day changed the number of this district to number (9) nine, and notify the legal Voters accordingly

W. A. Tenney C. S. S.

Jan. 20, 1873.

Boundary of School District No 1.

Beginning at the north east corner of the corporate limits of the town of Astoria, and running South to the South line of Shively & Welch's land claim, thence east on the line of said land claim to the Military
R. B. I. p. 38 Road, thence along said road to the South line of Clatsop County, thence West, following said line three (3) miles, thence northerly to the falls of Young's River, thence following the Course of the said river to the Columbia River; thence easterly along the course of the Columbia River to the place of beginning.

Dated this 3rd day of October 1871.

Chas. Stevens
County School Supt

The Boundaries of District No. 1.

Commencing at the South east corner of Township No. 7 N. Range 9 W. and running thence to the south-east corner of Township 7 N. Range 8 W. thence to the North east corner of said Township ~~line~~;

R. B. I p. 42. thence West to the Military Road; thence along said road to a point where a line drawn due east from the south-east corner of the land claim of John M. Shively, will intersect said road, thence along said line to the south-east corner of said land claim; thence North to the Columbia River; thence following said River to Smith's Point; thence around said point, and following the meanderings of Young's Bay to the line ~~of~~ dividing Sections 17 and 18 Township 8 N. Range 9 W.; thence south to the south line of said Township; thence on a straight line to the place of begining.

The boundaries of Dist. No. 1. recorded on page 38 of this book by Charles Stevens, dated Oct. 3rd 1871, involve an error by overlooking the last legal changes in the boundaries recorded on page 3; and leaving out of the district all the settlements on the West Side of Young's River.

The above correction is made and District No 1 duly notified this 9th day of March 1874.

F. W. A. Tenney
School Supt for Clatsop Co.

Upon a petition of a majority of the legal voters of each District concerned I have this 13th day of May, 1875, set off a part of School District No 1 into a new district to be known as School District No. 11, embracing Township 7 N. R. 8 W. and also so much of Township 7 N. R. 9 W. as lies East of the dividing ~~line~~ ridge between Young's River and Lewis & Clarke River, all in Clatsop County State of Oregon, and have this day notified all parties concerned according to law.

R.B. I p. 43.

J. W. Gearhart
School Supt

Upon the petition of a majority of the legal voters of each district concerned I have this 22nd day of June 1875 set off a ~~portion~~ part of School District No. 1 into a new (School) District to be known as School District No. 12, described as follows, to wit: Commencing at the South-East corner of the Donation Claim of G. W. Cook; thence North to the South-west corner of J. M. Shively's donation claim; thence east to the South-east corner of said Shively's claim; thence north to the Southwest corner of John Adair's donation claim; thence east to the Military Road; thence southeasterly ~~Southerly~~ along said road to the north line of School District No. 11, it being the South line of Township 8 N.; thence

R.B. I p. 56.

West along said line to the South ~~line~~ west corner of section 32 T. 8 N. R. 9 W.; thence North to Young's Bay, thence across said Bay to place of beginning; all in Clatsop County, State of Oregon, and have this day notified all parties concerned according to law.

J. W. Gearhart
School Supt

In accordance with the petition of a majority of the legal voters of School District No. 1 of Clatsop County, Oregon, I have this 9th day of July A.D. 1880, divided the said District No. 1 by a line running through
R. B. II the District from North to South in the center of Olney
p. 25. St in the City of Astoria County & State aforesaid; and all that portion of the said District No 1 lying West of the said line of Olney St., shall continue to be known as District No 1, and all that portion ~~of~~ lying East of the said Olney Street shall hereafter constitute a new district to be known and designated as School District No. 18. of Clatsop County Oregon.

I have this day notified all the parties concerned according to law.

S. T. McKean
Supt

Astoria July 9. 1880

Corrected so as to read as follows: ~~by a line~~ Divided by a line commencing at the North end of Olney St., thence running South through the center of said Street to Summit Ave; thence East to the line between Olney's and Shively's Astoria; thence South to Young's Bay.

Sept. 1 1880.

District No. 2.

R.B. I p. 1 Comprising all the settlements in Clatsop County north of McDaniel's claim, and west of B. Lang's claim.

First established Oct. 1st 1854.

Changed to its present shape May 18. 1855.

R.B. I p. 4. Upon a petition of a majority of the legal voters concerned I have this 25th April 1864 altered the boundary line between District No 2 and District No 3 on Clatsop Plain so that the north line of Hiram Carnahan's farm and a prolongation thereof east and west is and shall be the common boundary between the two districts.

Cyrus Olney
Superintendent Comm. Schools.

R.B. I p 9 In accordance with a petition of a majority of the legal voters of District No. 2, and a majority in each District concerned, District No 2 is hereby divided and a new District established to be called District No. 6 & bounded as follows:

On the North by the Columbia River; on the East by Skipanon Creek; on the south by the north line of S. G. Ingalls and G. W. Coffinbury's land claims, and on the West by the Ocean beach.

April 28, 1869.

D. B. Gray
S. C. S.

In pursuance of the petitions of the majorities of the legal voters of School Districts No. 5 and No. 2, I have this 28th day of January, 1887, changed the boundary between said Districts and established said boundary on the Lewis & Clark river, so that that part of School District No. 5, which was situated west of the Lewis & Clark river, is hereby annexed to and shall hereafter constitute a part of said District No. 2; which I have notified all parties concerned [illegible].

[illegible] Gage,
Co. Sch. Supt.

In pursuance to petition of a majority of the Legal Voters of School Dist No 2 — I have this day made a change in the Boundary of the Dist. The Boundaries to run as the same except the South 1/2 of Sec two (2) and the portion of the South half of Sec one (1) laying West of Lewis and Clark river all in Township Seven (7) N. R. Ten (10) West which has been attached to District No 20 — And I have notified all parties concerned. Done this 14th day of Feb A.D. 1891

C. W. [illegible]
County School Supt.

District No. 3.

R.B. I p. 1 Comprises all the settlements in the County South of Judge Olney's claim and west of the settlements on Lewis & Clarke River.
Established Oct. 21st 1854.

.

R.B. I p. 4. Upon a petition of a majority of the legal voters of each District concerned I have this 25th April 1864 altered the boundary line between District No 2 and District No. 3 on Clatsop Plain so that the north line of Hiram Carnahan's farm and a prolongation thereof East and West is and shall be the common boundary between the two districts.

Cyrus Olney Superintendent
Com. Schls.

.

R.B. I p. 40 In accordance with a petition of a majority of the legal voters of School District No. 3, I have this day set off that portion of said District bounded and described as follows, to wit:

Commencing on the sea-beach at a point half-way between the North and South lines of section twenty-two (22) Township six (6) North and Range ten (10) West, and running thence East to the center of the divide between the waters of Lewis & Clarke's River and the

Necanicum Creek; thence southerly to the south line of the County; thence west to the Ocean beach; thence along the Ocean beach to the point of beginning.

The tract of ~~land~~ county as bounded and described as above is hereby set apart and declared to be School District No 10.

This 20th day of June A.D. 1873.

W. A. Tenney C. S. S.

In accordance with a petition of a majority of the legal voters of School Districts Nos 3 & No 10

R. B. I as provided by Sec. 25 of the School Laws of

p. 43. the State of Oregon, I have this day changed the boundary line between said districts and established said boundary line on the Section line between Secs. 10 & 15 Township 6 North Range 10 West, Willamette Meridian, Clatsop County, State of Oregon, so that that part of School Dist. No. 3 which was situated south of an extended line from the west side of said District to the East side thereof on the above described sect. line belongs to and constitutes a part of School District No. 10 and have notified all parties concerned according to law.

J. W. Gearhart

Astoria July 20. 1874. County School Supt

District No 4

R.B. I p. 2. Comprises all the settlements in the county east of a line commencing on the Columbia River at the north end of east fourth Street in Shively's, Astoria, following said Street South to the east line of the claim on which said Astoria is situated, thence following said line to the line of Survey for a road from Astoria to Tualitin Plains, thence following said survey for said road to the County line South.

Established 1855.

R.B.I. p. 3. That part of Dist. No. 4 lying west of a line commencing on the Columbia River at the north-east corner of Burnside's land claim and running South to the South boundary of the District is annexed to Dist. No. 1.

Mch 10. 1862 R. Shortess Supt

R.B. I p. 39 In accordance with a petition of the majority of the legal voters of the settlement known and designated as all of Township 8 North Range 8 West lying east of the extended section line between Sections 21 & 22 from the north side of said township to the South side, and all of Township 8 North Range 7 West and all of of Township 9 North Range 7 West in Clatsop county State of Oregon, I have this day organized and established the above designated townships as School District No. 4 for Clatsop County State of

Oregon, and have duly notified the settlers by sending a written notice to A. Knapp as required by Sect. 25 of the School Law.

J. W. Gearhart
School Supt Clatsop County Oregon

Astoria
March 1st 1875.

Upon the petition ~~the petition~~ of A. Knapp, Jr., E. C. Crow, E. Van Dusen, D. C. Ramy, Joseph Corno, C. B. Spear, P. C. Warren, legal voters in and
R. B. I around Knappa, I have this day organized
p. 58 School District No. 4 out of the following described territory, to wit:
The East ½ half of Township 8 North Range 8 West, ~~all of Township~~ the east half (½) of Township 9 N. R. 8 W., all of Township 9 North Range 7 West, and all the North 2/3 of Township 8 North Range 7 West all in the County of Clatsop, State of Oregon; and have notified the parties concerned according to law.

Astoria
J. W. Gearhart
June 29, 1876
County School Supt

Upon the petition of a majority of the legal voters of School District No. 4, I have this 13th day of Nov.
R. B. II A.D. 1878 Divided said Dist. No. 4 by a line running
p. 7 as follows:
Beginning at the N. W. corner of Section No. 13

Township No. 8 North of Range No. 8 West and running South on the Sect. line dividing Sects. 13 & 24 from Sects. 14 & 23 to the half-mile stake on the line between Sects. 23 & 24; Thence East through the center of Sect. 24 to the Township line between said Town 8 Range 8 and Town 8 Range 7; Thence East on the center line of Sect. 19 until it strikes the West line of John Brown's claim No 39; Thence North on the West line of said claim to N.W. corner of said Claim 39; Thence North to S.W. corner of D.C. Ramey claim No. 42; Thence North on the West line of said claim to N.W. corner of same — Thence East on north line of said claim 42 to a stake, being N.W. corner of ~~x~~ 42 acre tract sold by D C Ramey to P. F. Knapp — Thence running in a South-easterly direction on westerly line of said last mentioned ~~claim~~ lot to S.W. corner stake — Thence East on South line of said lot to center of County road — Thence South along center of County road to S.W. corner of land owned by E. Van Dusen — Thence East on his South line to S.E. corner of his land being part of claim 42 — Thence North on line between lands of E. Van Dusen and James Brown's claim No. 41, and to a stake on continuation of Brown's line being S.W. Corner of Lot of land sold by Jas. Brown to A. Knapp, Jr — Thence Easterly by South on said line to the South-East corner of said lot to a Stake on the East line of James Brown's claim.

Thence South following his East line to the SE corner

of his claim No. 41 – Thence East on the North line of the Jonathan Barton claim No 38 to the N.E. Corner of said claim – Thence South to the Sect. line between Secs. 16 & 21 – Thence East on said Sect. line to the N.E. corner of Lot 1 in Sec. No. 21 – Thence South on the line between lots Nos 1, 2, 3 & 4 and the East half of East half of Sect. 21 – Thence East on the South line of Sects. 22, 23 & 24 to East Township line of Township No 8 North of Range 7 West.

All that portion of Territory lying North and East of the above described line and within the boundaries of District No 4 as heretofore established shall be known and designated as School District No 4; and ~~all~~ of the Territory lying South and West of said line and included in the boundaries of the said former District a new District is established which shall be known and designated as School District No 16 of Clatsop County, Oregon. The parties interested have been duly notified according to law.

Astoria — J. T. McKean

Nov. 13, 1878. — School Supt

[illegible]

[illegible]

[illegible]

[illegible] a continuatio[n] [illegible] [Section]s 33 + 34 and 28 + 2[7] an[d] 21 + 22 of T 9 N R 7 W and [illegible] th[ence] on said [illegible] South [illegible] [illegible] ank to the Nor[th] [illegible] corner of Lot 5 of Sect. 3 T 8 N R 7 W: thence due South on the East line of the West half of the West half of Section 10 + 15 of said T 8 N R 7 W to the South line of said Sect. thence West to the North West corner of Sect 22: [illegible] South along the [illegible] line between Sections 21 + 22 of [illegible] [illegible] said Section 22 [of] said T 8 N R 7 W: said line to [con]stitute the East [boundary] of said School District No. 4: all lands [illegible] [illegible] No. 4, the [rem]aining boundaries being as heretofore established: all lands [illegible] in School District No. [illegible] and lying [in] the [illegible] said line to constitute [illegible]

[illegible]

February 17th 1887.

Whereas the families of Henry Rise & John Heikura, cannot conveniently attend school in District No 4, and wish to be connected with the Blind Slough district, Therefore we the undersigned, legal voters in District No 4 hereby express our willingness that said families be joined to District No — situated in Blind Slough

J. D. McFarlane
F. M. Darling
D. R. Sutherland
L. N. Mitchell.
A Abraham
J. G. Ryckman
Mrs. C. B. Stear.

Tom Johnson.

G. M. [illegible]
[illegible]

Abram Aprahamson
Karl Karlson

New Boundary School District No 4
According to a petition signed by a majority
of the Legal Voters in said School District
I have made a new Boundary
As follows
To wit:
The former boundaries to remain the same
Except that portion of District No 4 that
lies East of the County Road on the
Donation Land Claim of A. C. Rooney
be taken from District No 4 and
added to School District No 16
Containing One hundred and ten (110)
acres more or less
And I have notified all parties
concerned according to law
Astoria Or
Feb 11th 1891

[illegible]
County School Supt

To the Honorable County Superintendent of Schools for Clatsop County Oregon:

We, the undersigned, legal voters of School District No. 5 of Clatsop County, Oregon: believing it to be for the best interests of the people of the district, do most respectfully ask that the boundary of said district be changed to read as follows: Beginning in the middle of the channel of Youngs River at the intersection of the south line of Township 8 North of Range 9 West: thence west to the S.W. corner of Sec 32: thence south to S.E. corner of Sec 6 Tp 7 N. R. 9 W. Thence West to middle of channel of Lewis & Clark river. and your petitioners will ever pray

Names	Names,
Charles S. Low	W. M. Sa[illegible]
[illegible]	Mrs R. [illegible]
E. C. [illegible]	
[illegible]	
B [illegible]	
[illegible]	
L [illegible]	
Wm [illegible]	
A. H. [illegible]	
A. H. [illegible]	

Prospect Park Feb 18th 1894

To the Superintendent of Schools for Clatsop County Oregon.

This is to certify the names upon the within petition include a majority of the voters in school District No. 5, of the above named County and State

Charles S. Dow

Clerk Dist No 5

District No. 5.

R.B. I
p. 2

Includes the settlements on L & C River as far West as G.W. Coffinberry's Claim and far enough east on Young's River to include Washington Jewitt's claim.

Established Mch 7, 1855.

R B I
p. 38

In accordance with a petition of the legal voters in the settlement between Young's River and the West side of Coffinberry's Donation Claim, is hereby established and to be Dist. No. 5 and bounded as follows:

Commencing at the North West corner of G.W. Coffinberry's Donation Claim; thence to the South West corner of said claim; thence following the divide between the waters of the Skipanon and Lewis & Clarke's River Southerly to the South West corner Section one (1) in Township 6 North 10 West; thence East six miles ~~to the~~ thence North to the Falls of Young's River; thence following said river and Young's Bay to the place of beginning.

March 11th 1872 Chas. Stevens
S. Supt

R. B. I
p. 57

Upon the petition of a majority of the legal voters of each district concerned, I have this 17th day of Feb. 1876, set off all that portion of School District No. 5 which lies

the West side of Lewis & Clark's River and south of the north line of the donation claim of A. Montgomery, also all that part of School District No. 5 which lies East of Lewis & Clark's River and South of the north line of the Donation Claim of M. Rogers into a new School District to be known as District No 13 situated in the County of Clatsop, State of Oregon, and have notified each District concerned according to law.

Astoria
Feb. 17. 1876

J. W. Gearhart
County School Supt

Upon the petition of a majority of the legal voters of each School District concerned I
R.B. I have this 21st day of Feb. 1876 set off from
p. 57 School District No 13 into School District No. 5 the Donation Claim of A. Montgomery and the claim of P. B. Hickard together with all the land west thereof formerly belonging to Dist No. 5, all in Clatsop County State of Oregon, and have notified all parties concerned according to law.

Astoria
Feb. 21st 1876

J. W. Gearhart
County School Supt

In pursuance of the petition of the [illegible] of [illegible], I have on this [illegible] day of [illegible] 18[illegible], changed the boundary [illegible] School District no. 2 and no. 5 and established said boundary on Young's river, so that that part of School District no. 2 which was situated west of Young's river is hereby annexed to, and shall hereafter constitute a part of School District no. 5: and I have also this day changed the boundary between School Districts no. 5 and no. 2 and established said boundary on the Lewis & Clark river, so that that part of School District no. 5 which was situated west of the Lewis & Clark river is hereby annexed to, and shall hereafter constitute a part of School District no. 2: and I have notified all parties concerned according to law.

[illegible],
Co. School Supt.

District No. 6

Includes the settlement on both sides of
R.B. I Young's River, on the ~~West~~ East side south of the
p. 2 land claim in which the Young's River Steam
Mills are situated; on the West side south of
Washington Jewett's land claim.
Established 1855.

Upon a petition of a majority of the legal
R.B. I voters of each district concerned I have
p. 3 this 10th (day of) July 1863 extended the
boundaries of District No 1 so as to include
all of District No. 6, and have discontinued
the latter district.
Cyrus Olney
Supt

In accordance with a petition of a majority
of the legal voters of District No. 2 & a
R.B. I majority in each District concerned, District
p. 9 No. 2 is hereby divided and a new District
established to be called District No. 6 bounded
as follows: On the north by the
Columbia River – on the East by Skipanon Creek –
on the South by the north line of S. G. Ingalls and
G. W. Coffinberry land claims and on the West by the
Ocean Beach
D. B. Gray
April 28. 1869. S. C. S.

Boundaries as re-organized, compiled from records of District No. 6.

Beginning at the S.E. Corner of the W. W. Raymond D. L. C. Sections 9, 10, 15 + 16, TP 8, N. R 10, W. W. M.; thence Westerly, following the line of the said W. W. Raymond D. L. C. to the S. W. Corner thereof, thence North on the line between the W. W. Raymond and Joshua Elder D. L. Claims, to the ~~N. W. Corner thereof~~ North East Corner of the said Joshua Elder D. L. C.: thence West on the North line of said Joshua Elder D. L. C. to North west corner thereof; thence South to the Section line between Sections 8 and 17; thence West on the line between Sections 8 and 17, and 7 and 18 to low tide water mark on the ocean beach; thence Northerly following low water mark to the Columbia river; thence following low water mark on the Columbia river to a point opposite (East) of place of beginning; thence to place of beginning.

District No. 7

As per order and notice of R. Shortess Superintendent for A.D. 1861 directed to the inhabitants of that part of Clatsop Co., bearing date of Nov. 4, 1861, School District No. 7 Clatsop
R.B. I p. 4 County, Oregon, bounded as follows, viz:
Beginning at the N.E. corner of the county, and running South to the South boundary of Township No. (7) seven, Range (6) six; Thence west to the line between range six and seven; thence north to the county line; Then east to the place of beginning

Signed Robert Shortess
Established Nov. 4, 1861. Supt C. Schs C.C, Or.

In accordance with a petition of the majority of legal voters of School District No. 7 in the County of Clatsop and the majority of the legal
R.B. I p. 41 voters of District No in the County of Columbia; and under the provision of Sect. 51 of the School laws, for "forming School districts of adjacent territory lying in two or more counties," I have this day changed the boundaries of District No. seven (7) as follows, viz: Commencing at the north-east corner of Clatsop County, and running East half-a-mile; thence South to a point due east of the South-east corner of Township No. seven (7) N. Range six W.; Thence West to said point; Thence north to the place of beginning. The territory within said bounds

is cut off from Dist. No.   in Columbia
County, and is annexed to District No seven (7)
in Clatsop County.
This 10th day of April A.D 1874
The district Clerks are notified according to law.
W. A. Tenney
School Supt for Clatsop County.

District No. 8.

In accordance with a petition of the legal voters of School District No 1 and of the legal voters on the Nehalem River for the establishing of a School district on the Nehalem River to be

R.B. I p. 39 bounded as follows, to-wit:

Commencing at the S.E. corner of Township seven (7) North Range nine (9) West, and running thence East to the line dividing Range six (6) and seven (7) West [Thence South to the County Line, thence West] to the East line of Clatsop ~~County~~ Precinct; thence North to the South-west corner of Section 36 Township six (6) North Range ten (10) West; Thence East to the North-East corner of Township six (6) North Range nine (9) West; Thence North to the place of beginning, said district to be numbered eight (8), and is hereby declared established, this 20th day of April A.D. 1872.

Chas. Stevens
C. S. Supt.

Upon the petition of a majority of the legal voters of each district concerned, I have this ~~day~~ 11th day of February, 1878, set off a part of

R.B. I p. 66 School district No. 8 into a new district to be known as District No. 14, described as follows: Commencing at the N.E. corner of Section 24, thence West along said line to the West line of Section 19; thence down Humbug Creek to Nehalem River; Thence up said River

to the parallel line; Thence East to corner of Township; Thence North to place of beginning; all in Clatsop County, State of Oregon, and have this day notified all parties concerned according to law.

T. A. Hyland
Feb. 11. 1878. School Supt

The east half of Township 6 N. Range 6 W. Begining at the N. E. corner of said township thence west three miles Thence South
R. B. II 6 miles to Southwest corner of Sect. 34; Thence
p. 47. east 3 miles to S. E. corner of sec. 36; Thence N. to place of beginning to be known as School District No. 19 of Clatsop County Oregon

H. Sloop
Astoria Nov. 27, 1882. County School Superintendent.

The above is upon a petition of the majority of legal voters of dist. No. 8.

Dist 9. [illegible]

In accordance with a petition [illegible] [illegible] voters of [illegible] 16, I have this 10 day of March 1870, [illegible] the following [illegible] to wit, Nos 1, 2, [illegible], 11, 12, 13, 14, 15 and 16; embracing territory described as follows: Beginning at North West Corner of Sec 9, T 5 N, of R 6 W.; thence East two miles to North East cor. of Sec 10; thence [illegible] 1 mi. to N. W. cor of Sec [illegible]; thence east two mi to N. E. cor. of sect. 1; thence South 3 mi. to [illegible] cor [illegible]; thence West [illegible] mi. [illegible] cor of Sec. 16; and thence N. two mi. to place of beginning.

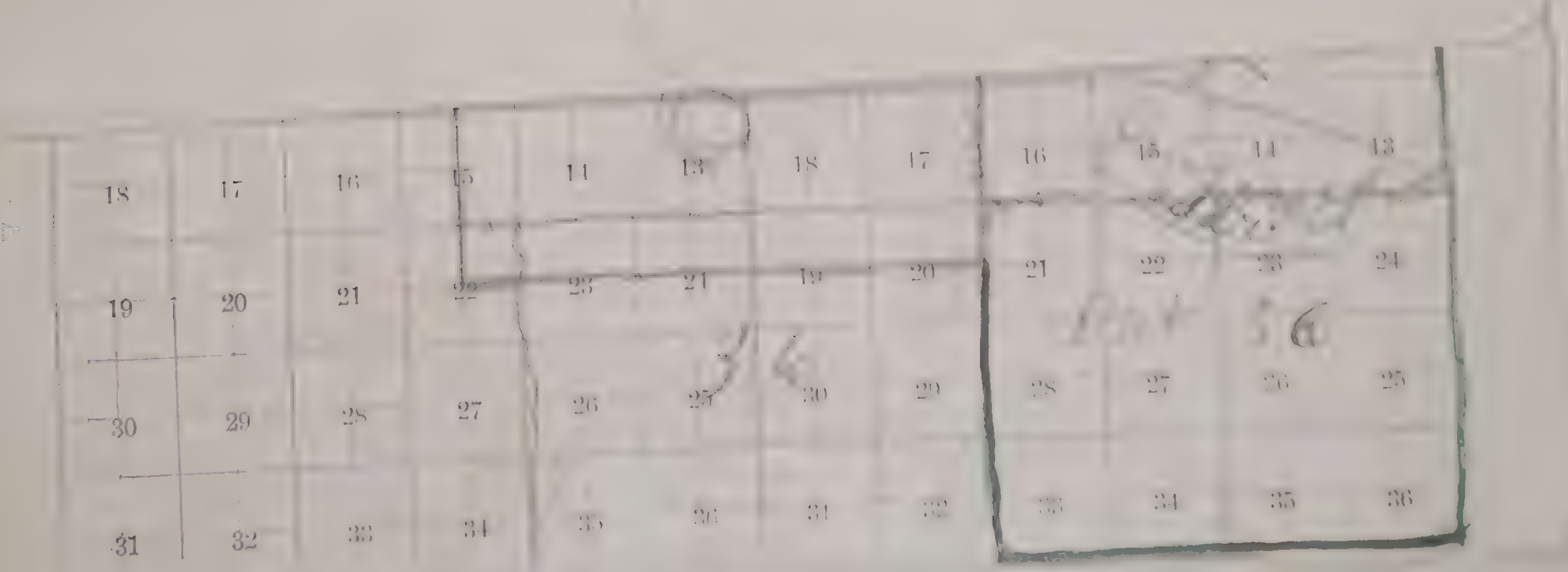

Dist No Eight.

In accordance with petition [illegible] the legal voters [illegible] District No 8, and [illegible] with [illegible] legal voters of District No. 36, I have this 10 day of March 1896, added to district no 8 the following sections [illegible] 5 N. of R. 6 W. to wit, Nos 1, 2, 9, 10, 11, 12, 13, 14, 15 and 16; embracing territory described as [illegible] Beginning at North West Corner of Sec 9, T 5 N. of R 6 W.; thence East two miles to North East cor. [illegible] Sec 10; [illegible] North [illegible] mi. to N. W. cor of Sec 2. thence east two [illegible] N. E. cor. [illegible] sect. 1, [illegible]

Township 5 Range No. 7 [illegible]vnship 5 Range No. 6

Willamette Meridian. Willamette Meridian.

Jewell, Ore. December ____ 1895.

To the HONORABLE COUNTY SCHOOL SUPERINTENDENT

of Clatsop County, Ore.

We, the undersigned, legal voters of School District No. 8 of Clatsop County, [illegible], believing it to be for the best interests of the people of the district and of the unorganized territory herein after mentioned do most respectfully ask that the boundaries of said district No. 8 be changed to read as follows:- Beginning at the SW corner of the NE 1/4 of Section 22 T. 5 N. R. 7 W. running thence W. to the SE corner of the NW 1/4 of section 20, *in T. 5 N. R. 6 W.* thence south to the south east corner of section 32, thence east to the south east corner of section 36, thence north to the NE corner of Section 1, thence west to the NW corner of Section [illegible], thence S to SW corner of Section 2, thence W to NW corner of Section 9 thence N to the NE corner of Section 5 all in T. 5 N. R. 6 W., thence west to NW corner of NE 1/4 of NE 1/4 of section 5, thence S to the SE. corner of NW 1/4 of *E* 1/4 Section 3 thence W to [illegible] corner of SW 1/4 of SE 1/4 of section 3 thence S to place of beginning. All in T. 5 N. R. 7 W. and in Clatsop County, Oregon.

1, 2, 3, 7, 16 & 21 to 28

N 1/2 & 1/3 [illegible] of [illegible] 22.

That Sections [illegible] 28 and 32 to 36 of T. 5 N. R. *6* W. are unorganized into school districts and are proposed to be added to Dist. No. 8 as it now stands.

And your petitioners will ever pray etc.

NAMES	NAMES
R. M. Wooden	J. W. Walker
H. L. Wooden	C. A. Bottoms
A. E. Johanson	J. L. [illegible]
[illegible]	W. [illegible]
J. [illegible]	[illegible]
[illegible]	
W. C. Martindale	
G. S. Burkhead	
[illegible]	

[illegible]

-35 & 36 within Dist. & claims north [illegible]
19 & 20. and are willing to let Dist. [illegible]
[illegible] of mortgage [illegible]

Jewell Jan 27, 1876
[illegible] Lyman
Dear Sir
in [illegible]
in [illegible] change of bound
ary of School Dist. No 8
the teratory asked to be
included in to Dist. No [illegible]
there are no settlers now
liveing in the said
teritory there are some
deeded Land but the
parties doesnot reside
uppon it we think
their property is benefited
by haveing a school a [illegible]
and and that the property
should help to sustain
the school

we are seeking to have
added does not belong
to any School Dist
therefore we will not
interfere with any
other ~~district~~ Dist

R. M. Woodin
James H Walker

District No 9

Upon a petition of a majority of the voters in that portion of District No. 1. lying East of the corporate limits of the Town of Astoria and extending east to the east line
R.B. I of David Burnside's claim on the Columbia
p. 5 River which said portion formerly belonged to District No. 4 and having the written consent of a majority of the voters of District No 1 This said portion of the county of Clatsop is hereby constituted a separate School District, and numbered five (5). *

William J. Franklin
Clatsop County, Oregon County School Supt
Sept. 19. 1868.

* District No (5) five was organized Mar. 7, 1855, including the settlement on Lewis & Clark's River (see p. 2 of R.B. I). To avoid confusion
R.B. I I have this day changed the number of this
p. 5. district to No. 9 and notify the legal voters accordingly.

W. A. Lenney C. S. S.
Jan 20th A.D. 1873.

District No. 10.

RB I p. 40

In accordance with a petition of a majority of the legal voters of School District No. 3 I have this day set off that portion of said District bounded and described as follows, to wit:

Commencing on the sea beach at a point half-way between the North & South line of section twenty-two (22) Township (6) six North and Range ten (10) West, and running thence East to the center of the Divide between the waters of Lewis & Clark's River and the Necanicum Creek, thence southerly to the South line of the County; thence West to the Ocean Beach; thence along the Ocean beach to the place of beginning.

The tract of country as bounded and described above is hereby set apart and declared to be School District No. 10.

This 20th day of January A.D. 1873

W. A. Tenney C.S.S.

RB I p43

In accordance with a petition of a majority of the legal voters of School Districts No. 3 and No. 10 as provided by Sect. 25 of the School Laws of the State of Oregon, I have this day changed the boundary line between said Districts and established said boundary line on the section line between Sects 10 + 15 Township 6 North Range 10 West Willamett Meridian Clatsop County State of Oregon, so that that part of School District No. 3 which was situated south of an extended line from

the west side of said district to the East side thereof on the above described sect. line belongs to and constitutes a part of School District No. 10; and have notified the parties concerned according to law.

J. W. Gearhart
County School Supt

Astoria July 20, 1874.

District No. 11

R.B. I p. 43 Upon the petition of a majority of the legal voters of each district concerned I have this 13th day of May, 1875, set off a part of School District No 1 into a new district to be known as School District No 11 embracing Township 7 N. R. 8 W. and also so much of Township 7 N. R. 9 W. as lies East of the dividing ridge between Young's River and ~~Ea~~ Lewis & Clark River, all in Clatsop County, State of Oregon, and have this day notified all parties concerned according to law.

J. W. Gearhart
School Supt

R.B. II p. 20 Upon the petition of a majority of the legal voters of School Districts Nos 11 & 12 of Clatsop Co. (Oregon), I have this 4th day of February A.D. 1880 changed the boundary line between the said Districts, so as to throw the whole of the donation claim of M. McCrary into District No. 12, leaving the remainder of the two districts as heretofore, and have notified the parties concerned according to law.

Astoria
Feb. 4. 1880

S. T. McKean
Supt

[illegible] In pursuance of a petition now on file in the office, it is hereby ordered and determined that the territory included within boundaries described as follows, to-wit: Commencing on the North Town line of Town 7 N. R. 9 W. Willamette Meridian, at the half mile post of Sec. 2 of said Town and Range; thence South 8 or 10 miles or indefinite number; East of said line the territory belonging to School District No. 11, shall hereafter constitute a School District to be known as School District No. 21 of Clatsop County Oregon.

Given under my hand this 6th day of February A.D. 1883 at Astoria Oregon

[illegible] Koop
County School Superintendent

Decided that the Eastern portion of original District 11, is the present District No 11; and the Western, 21; the boundary between them being on the Section line between Sects. 11 and 12, Tp 7 N, R. 9 W, and South to southern boundary of said Districts respectively; in accordance with personal investigations as to present understanding and County Court of Clatsop County; which is so established.

Feb [illegible], 18[illegible]

[illegible] Supt

Dist No 38, 1892.

In accordance with a petition of the legal voters of District No 11, of [illegible] set off a new district [illegible]
school district No 38, of Clatsop Co. with the boundaries as follows, to wit;
[illegible] S.E. cor. of Sec 16, of T 7 N. R. 8 W. W.M. thence north to N.E. cor of Sec 4, of same TP. and R.; thence west to [illegible] cor of Sec. district No 5; thence [illegible] to cor of said Dist. No 5; thence W. 1 mi. to N.W. cor of Sec No 7, on Tp line; thence S. 1/2 mi.; thence W. 1/4 mi.; thence S. 1/2 mi; thence E. 1 mi. to N.W. cor of Sec 18 of T 7 N. of R 8 W; thence S. [illegible] mi; thence east 1/2 mi. to center of Sect 18. thence S. 1/2 mi; thence east 3/4 mi; thence [illegible] thence East 1/2 mi; thence South 1 mi; and thence East to place of beginning.

H. S. Lyman.

Description of School District No. County, Oregon.

To [illegible]

The [illegible] Voters and residents [illegible] Territory with [illegible] would most respectfully ask that [illegible] Dist No 11 [illegible] boundary as follows [illegible] at the [illegible] Sec 4 [illegible]

[illegible]

Names [illegible]

[illegible]

Map of School District No. . . County, Oregon.

MAP No. 3.

Township........ Range...... Township 7 W Range 8 W

NORTH.

WEST.

Tp ....

R ....

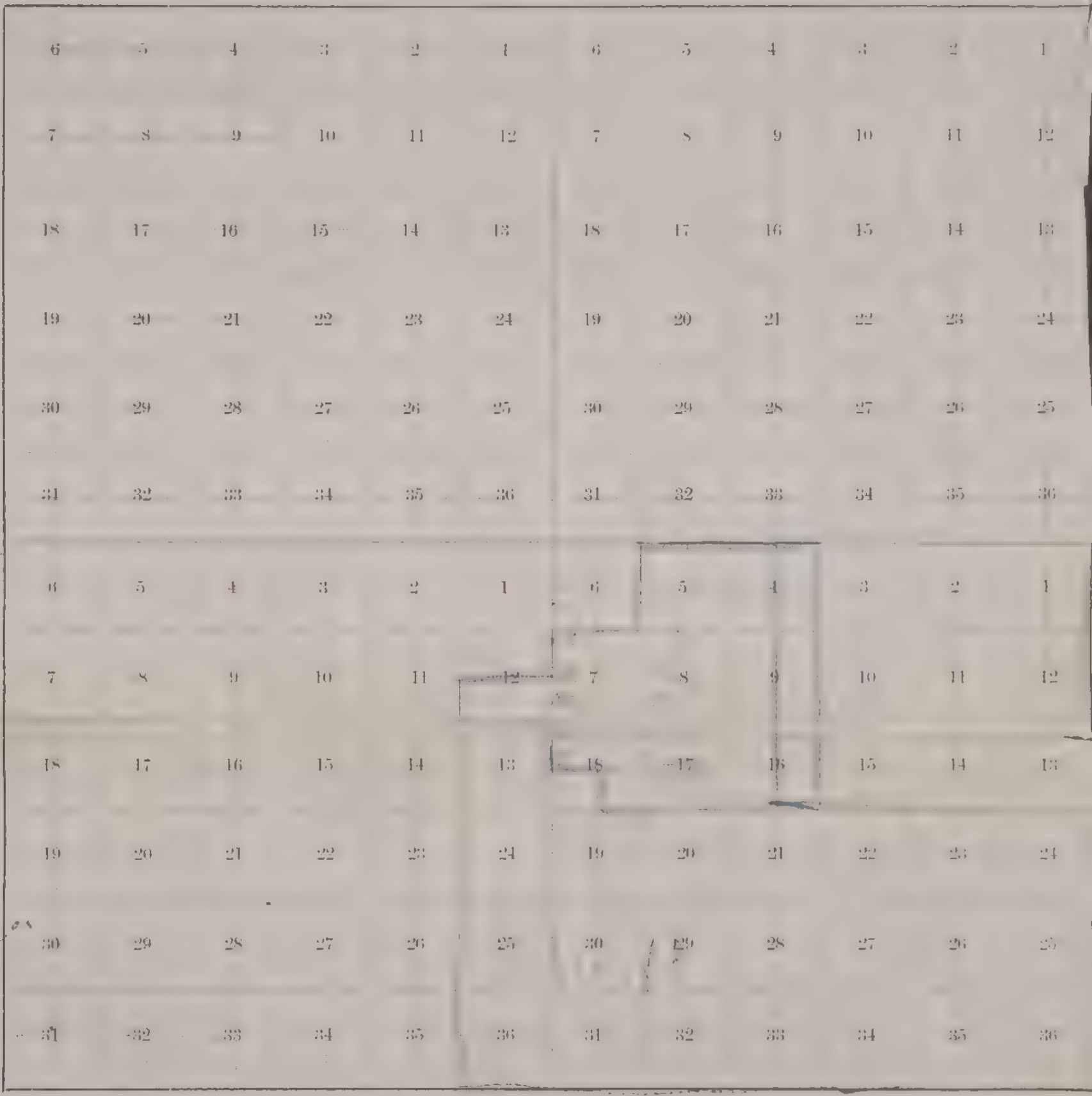

SOUTH

NOTE.—The above plat of four townships will, no doubt, be found sufficient to include the boundary lines of any School District, however large and irregular the district may be. School Districts frequently embrace portions of two or more townships. When a School District is established, the lines should be carefully and accurately traced on the plat above. When subsequent changes are made, a new map of the district should be drawn on the next plat including the alterations made, and, in this way, a correct map of the district may be preserved. When the County School Superintendent establishes or alters the boundaries of a School District, he should fill out and sign the following certificate:

School District No. .... *County, Oregon,*

[illegible] E cor Sec [illegible] 7-1 thence N to N.W.
Cor. of Section 4 thence West to NW Cor Sec 5
thence S to S.E. Cor Sec 6 thence West to NW
Cor Sec 7 thence South ½ mile thence West one
mile to the SW cor of NW¼ Sec 12-7-9, thence
South to the SW Cor Sec 12, thence East to
S.E. cor of Sec 12. thence South ½ mile thence
East to center of Sec 18, 7-8, thence South to
¼ stake between Sections 18 and 19, thence East
to S.E. corner of SW¼ of Sec ¼ Sec 17 thence N
½ mile, thence East ½ mile thence South ½ mile
thence East to place of beginning

District No. 12.

Upon the petition of a majority of the legal voters of each District concerned I have this 22nd day of June 1875 set off a part of School District No 1 into a new district to be ~~called~~ known as School district No 12 described as follows, to wit: Commencing at the South east corner of the Donation Claim

R.B. I of G. M. Cook; thence North to the South west corner

p. 56 of J. M. Shively's donation claim; Thence East to the South-east corner of said Shively's claim; Thence north to the South-west corner of John Adair's donation claim; thence East to the Military Road; Thence southeasterly along said road to the north line of School District No. 1, it being the South line of Township 8 North; Thence West along said line to the South west corner of Section 32 T. 8 N. R. 9 W.; Thence North to Young's Bay; Thence across said Bay to place of beginning; all in Clatsop County, State of Oregon; and have this day notified all parties concerned according to law.

J. W. Gearhart
School Supt

Upon the petition of a majority of the

R. B. II legal voters of School Districts Nos 11 & 12

p 20 of Clatsop Co, I have this 4th day of February A.D. 1880 changed the boundary line

between the said districts so as to throw the whole of the donation claim of M. McCreary into District No. 12, leaving the remainder of the two Districts as heretofore, and have notified the parties concerned according to law.

Astoria   S. T. McKean

Feb. 4. 1880.   Supt.

[illegible] ties of the [illegible] districts No. 12 [illegible] 5, [illegible] 28 [illegible] between [illegible] such boundary [illegible] District [illegible] part of School district [illegible] the parties concerned according to law.   Thos. Paal [illegible]

Co. School Supt. [illegible]

In pursuance of a petition of a majority of the legal voters of District No 12 (said petition praying for the creation of a new District, No 31) the ~~lines~~ of boundary of District No. 12 has been altered so as now to be established as follows; to wit; Beginning at a point on the old Military Road ~~at~~ on the north line of Section 27, T 8 N, R 9 W, W. M.; thence west to quarter stake of said

Appl. 27: [illegible] Smith to [illegible] [illegible] [illegible] of said [illegible] [illegible] [illegible] [illegible] the [illegible] [illegible] [illegible] to the [illegible] [illegible] said district No. [illegible] and I have notified all parties concerned.

Dec 27, 1872. H. [illegible] [illegible], Supt.

District No. 13.

Upon the petition of a majority of the legal voters of each district concerned I have this 17th day of Feb. 1876 set off all that portion of School District No. 5 which lies on the

R.B. I West side of the Lewis & Clark's River and south

p. 57. of the north line of the donation Claim of A. Montgomery, also all that part of School District No 5 which lies east of Lewis & Clark's River and south of the north line of the Donation Claim of M. Rogers into a New School District to be known as School District No. 13, situated in the County of Clatsop, State of Oregon, and have notified ~~all~~ each District concerned according to law.

Astoria J. W. Gearhart

Feb. 17, 1876. County School Supt

Upon the petition of a majority of the legal voters of each School District concerned, I have this 21st day of Feb.

R.B I 1876, set off from School District No. 13

p. 57 into School District No. 5 the Donation Claim of A. Montgomery and the claim of P. B. Heckard together with all the land west thereof formerly belonging to Dist. No. 5 all in Clatsop County, State of Oregon, and have notified all parties concerned according to law.

Astoria Feb. 21, 1876 J. W. Gearhart

County School Supt

Upon the petition of a majority of the (legal) voters of School Districts Nos 5 + 13 of Clatsop Co., Oregon, I have this day changed the
R.B. II boundary between the said Districts so as
p. 18 to throw the land claim of Albert Aylmore, situated on the East side of Lewis + Clark's River into District No. 5 leaving the remainder of the said districts the same as heretofore.

S. T. McKean
October 23. 1879. School Supt

In pursuance of a petition now on file in this office, it is hereby ordered and determined that the territory included within ~~the~~ boundaries described as follows, to-wit: The South line to
R.B. II be the South line of Sect. 14, 13, 18 + 17 of
p. 48 T. 7 N. Range 9 and 10 West, except the lot of land in the Southeast quarter of sect. 18 owned by E. Althabee to be left in dist. No. 13. The North boundary is as follows, to-wit: The south lines of sections 2 & 1 to the Lewis + Clark river, on the West side. Then make the river the line ½ mile north. Thence East through the middle of sects. 1, 6 and 5, of said Township (East and West boundaries unlimited), shall hereafter constitute a School district to be known as School District No. 20 of Clatsop County, Oregon. Given under my hand this first day of Jan. AD 1883, at Astoria, Oregon.

H. Sloop
County School Superintendent

In pursuance of a petition now on file in this it is hereby ordered and determined that Sec. 24 T 7 N, R 10 W be annexed to and shall hereafter form a part of School District No. 20.

Feby 9th 1888.

J. F. Page
Co. School Supt.

New Boundary School District # 13
Upon a petition of a majority of the legal voters of School District # 13 — Clatsop Co. on this 20th day of March 1891 — Changed and formed the Boundary as follows:

To wit:
Commencing at the N. E. Cor of sec 20 — Township 7 — Range 9 West, thence on the sec line 2½ miles to the N. W. Cor of the N. E. quarter sec 24, Township 7, Range 10. West — Thence South 1 mile to the to the N. E. Cor of the N. W. [illegible] sec 25, thence ½ mile West to the N. W. Cor of the N. W. quarter sec 25, thence South 4½ miles to the S. W. Cor of the N. W. quarter sec 13. Township 6 Range 10. West thence 3 miles East to the to the N. E. Cor of the N. E. Quarter sec 17. Township 6. Range 9 West thence 5½ miles North to the place of beginning
And I have notified all parties concerned
Astoria Or
March 20/91

C. W. Stuley
County Supt

Change of Boundary Dist 19.

In accordance with a petition now on file in this office the boundary of District No 19 have been so changed that the place of Mr. Whitcomb, on the N.W. 1/4 of the N.W. 1/4 of Sec 19, T 7 N, R 10 W, is included in District No. 20; all the parties consenting.

H. S. Tanner, Supt.

District No. 14.

Upon the petition of a majority of the legal voters of each district concerned, I have this 11th day of February, 1878, set off a part of School District No. 8 into a new District to be known as School district No. 14, described as follows: Commencing at the N.E. corner of Section 24, thence west along said line to west line of Sect. 19; thence down Humbug Creek to Nehalem River; thence up said River to the parallel line; thence east to corner of Township; thence North to place of beginning, all in Clatsop Co., State of Oregon, and have this day notified all parties concerned according to law.

R.B. I p. 66

T. A. Hyland
School Supt

Feb. 11th 1878.

New Boundiaries
of
School District No 14.

Upon the petition of a legal majority of the voters of School District No 14, I have this 1st day of Feb AD 1889, changed the boundiaries of the said District
- As follows:

Commencing at the S.E. Cor of Sec Thirty Six <36> Thence running the Township line Westerly to the Neholem River Thence to the N.W. Cor of Sec Thirty-Two <32> Thence North to the N.W. Cor of Sec Twenty <20> Thence Easterly to the N.E. Cor Sec Twenty four <24>, Thence along Township Line to the place of begining the said boundaries all being in Township No Five <5> North R. No Seven <7> West Said School District to here after to be known as No 14 —

all parties have been notified according to Law.

C.W. [illegible]
School Supt

Feb 1st 1889.

Elsie Clatsop Co Oregon
Feb. 5 1894

Mr H. S. Lyman
Dear Sir We have made arrangments to change the Bournary of Our New school Dist as Follows
Beginning at the South East Corner of Clatsop County thence North on the County line to the intersection of the first Standard parallel North thence West on Said Standard parallel to the Quarter Section post on North boundary of Sec. 4. T. 4. N. R. 7. West thence South to the South East Corner of lot 4 of said section thence West 80 Rods to the N. E. Corner of lot 9. Section 5 8. T. 4. N. R. 7. West thence following the lines as ~~laid~~ over

now in your Office
the County line thence
East on the County line
to the place of beginning

J. R. Wherry
Sur[illegible] Gramel

Jan. 1st 1894

To the Hon. Co. School Supt.
of Clatsop Co. Or.

The undersigned legal voters and residents within the boundaries of school dist. No. 21 do ask that you establish and constitute a new school district with boundaries as follows:

~~Beginning at the N. E. Cor-ner of T. P. 4 N. of R. 7 W. thence west to the N. W. cor-ner of Section 4, of said town-ship; thence south to the [illegible]~~ Corner of Section 9, of said ~~township~~ and Range; thence west 160 rods to the quarter section stake on north line of Section 8. of said township and Range; thence south to middle of [illegible] [illegible] [illegible] River to the [illegible] line of said township and Range; thence [illegible] south line of Clatsop County; thence east [illegible] township [illegible] Range 6 and [illegible] [illegible]

north to place of beginning.
The same to be known hereafter as Dist. No. 9 of County of Clatsop and State of Oregon, and your petitioners will ever pray.

Names.	Names
Geo. Groomell	We undersigned agree not to divide the school house of

Jam. O.

Jacob [illegible]

Julius Ericsen

Hendrik D'hüle

[illegible] [illegible] [illegible]

Jacob Eriksen

David Nilson

B. [illegible]

Elsie Clatsop County Oregon
November 1893

To the Hon H. S. Lyman Superintendent of Public Instructions in Clatsop County

Sir the undersigned residents of North Fork of Nehalem River respectfully ask that School District No 24 be extended so as to include our homes

Names

Conrad Rothness
Andrew Mattson
Ira B. Dawson
L. G. Hamlin

School District No 24.

In pursuance of a petition now on file in the office of the Supt of Public Instruction of Clatsop County Oregon by the request of a majority of the Legal tax payers of the School District set off from No 14 - It is hereby ordered and determined to organize a New School District to be here after Known as School District # 24

Commencing at the S. E. Corner of Sec 36 T. 5 N. R. 7 West of Willamette Meridian Thence West along the Township Line to the Nehalem River thence up said river to Sec 29. thence West on line between Sec 29 and Sec 32 to S W Corner Sec 29 then North to the South West Corner of Sec 5 Thence 4 miles West to what will be the South East Corner of Sec 4. T. 5. R. 8 W. thence North to place of begining -

The same to constitute and be Known as School District No 24. of Clatsop Co, Org. And I have this day notified all parties concerned according to Law

Feb 1st 1889. [illegible] Supt

[illegible]

District No 15.

Upon the petition of a majority of the legal voters of each district concerned, I have this 6th day of September 1878, set off a
R.B. II part of School District No. 9 into a new
p. 3. District to be known as School District No. 15 with boundaries as follows, to wit:

Beginning at the Columbia River at the center of line of Sec. 11 T. 8 N. R. 9 W.; thence running South to the North ~~side~~ line of District No. 12; Thence East to the West line of District No. 4; Thence North along said line of Dist No. 4 to the Columbia River; Thence following the meanderings of said River, and taking in all the islands in Oregon, to the place of beginning. All being within the limits of Clatsop Co., Oregon, and I have duly notified the parties concerned according to law.

S. T. McLean
County Supt

Sept. 6th 1878.

In compliance with the petitions and expressed
R.B. II wishes of a majority of the legal voters in districts
p. 33 Nos 15 & 17, I have this day Feb 11, 1882, changed the boundary line ~~of~~ between said school districts Nos.
15 & 17, by taking a strip of territory one mile in width from the Eastern side of District No. 15, and adding said strip to the Western side of District No 17 – said strip comprising

all the territory in Sections 4, 9, 16, 21, 28 & 33 of Townships 7, 8 & 9 North of Range 8 West, which was heretofore embraced in said district No. 15; so that said boundary line now established between said Districts 15 & 17, is the section line which runs between sections 20 & 21, and between Sections 28 & 29 of said Townships 7, 8 & 9 N. of R. 8 West, in said Clatsop County, Oregon, thereby including the D. Burnside donation land claim in said district No. Seventeen. And I have this ~~day~~ 11th day February 1882, notified the Clerks of the respective districts of the above change of boundary.

W. W. Parker
Co. Supt

District No. 16.

Upon the petition of a majority of the legal
voters of School District No. 4 I have this
13th day of Nov. A.D. 1878 divided said Dist.
No. 4 by a line running as follows:
Beginning at the N.W. corner of Sec. No. 13
R.B. II Township No. 8 North of Range No. 8 West and running
South on the Sec. line dividing Secs. 13 & 24
from Secs. 14 & 23 to the half mile stake on the
line between Secs. 23 & 24; Thence East through
the center of Sec. 24 to the Township line between
said Town. 8 Range 8 and Town. 8 Range 7; Thence
East on the center line of sec. [illegible] until it
strikes the West line of John Brown's claim
No. 39 — Thence North on the West ~~side~~ line of said
claim to N.W. corner of said claim 39; Thence
North to S.W. corner of D.C. Ramey Claim No. 42;
Thence North on West line of said claim to
N.W. corner of same; Thence East on north
line of said claim 42 to a stake being
N.W. corner of 42 acre tract sold by D.C.
Ramey to P. F. Knapp; Thence running in
a South easterly direction on Westerly line of
said last mentioned lot to S.W. corner stake;
Thence East on South line of said lot to center
of County Road; Thence South along center of
County Road to S.W. corner of land owned by
E. VanDusen; Thence East on his South line
to S.E. corner of his land being East of claim
42; Thence North on line between lands of
[illegible]

a stake on continuation of Brown's line, being S.W. corner of lot of land sold by Jas. Brown to A. Knapp Jr.; Thence Easterly by South on said line to the South East corner of said lot to a stake on the East line of Jas. Brown's claim; Thence South following his East line to the S.E. corner of his claim No. 41; Thence East on the North line of the Jonathan Barton claim No. 38 to the N.W. corner of said claim; Thence South to the Sec. line between Secs. 16 & 21; Thence East on said Sec. line to the N.E. corner of Lot 1 in Sec. 21; Thence South on the line between Lots Nos 1, 2, 3 & 4 and the East half of East half of Sec. 21; Thence East on the South line of Secs. 22, 23 & 24 to East Township line of Township No. 8 North of Range 7 West.

All that portion of Territory lying North ~~of~~ and East of the above described line and within the boundaries of District No. 4 as heretofore established shall be known and designated as School District No. 4; and of the Territory lying South and West of said line and included in the boundaries of the said former District; a new District is established which shall be known and designated as School District No. 16 of Clatsop County, Oregon.

The parties interested have been duly notified according to law.

S. T. McKean
School Supt.

Astoria Nov. 13, 1878.

I have added to School Dist [illegible] not 100 acres of the D. C. Rominger D. L. C. which lies East of the County Road and not defined as parts [illegible] II [illegible]
Astoria, Feb 14 1891
C. W. Shively
Co Supt

Upon the petition of Legal Voters of School District No. 16 and adjacent Territory I have this 20th day of Nov. 1878 added to the said Dist. The South 1/3 of Township 8 North Range 7 West, and the same is (hereby) a part of said Dist. No. 16.

The parties interested have been duly notified.

S. T. McKean
School Supt

Astoria Nov. 20, 1878.

Upon a petition of a majority of the legal voters of School Districts Nos. 4 and 16 of Clatsop Co., Oregon, I have this day divided the said Districts by a line commencing on the South Township line in the middle of of Sec. 31 of Township 7 W. Range 8 North; thence running North (2) two miles; Thence West one-half mile to Township line; Thence North (1) one mile to N. E. corner of Sec. 24; thence West one (1) mile to N. W. corner of said Sec. 24; Thence North to the Columbia River; and of the Territory thus taken from Districts 4 & 16, lying west of said line a new District is established, to be known as School District No 17 of Clatsop Co. Oregon, and embraces the territory lying between the above described line on the East and District

No. 15 on the Plat. And I have notified all the parties concerned according to law.

J. T. McLean

Astoria Dec. 5, 1877. Supt Clatsop Co

District No. 17.

Upon the petition of a majority of the legal voters of School Districts Nos 4 & 16, of Clatsop Co., Oregon, I have this day divided the said districts by a line commencing on the South Township line in the middle of Sec. 31 of Township 7 N. Range 8 North; Thence running North (2) two miles; Thence
R.B. II West one-half mile to Township line; Thence
p. 19 North (1) one mile to N.E. corner of Sec. 24; Thence West (1) mile to N.W. corner of said Sec. 24; Thence North to the Columbia River, and of the territory thus taken from Districts Nos 4 & 16 lying West of said line a new District is established to be known as School District No. 17 of Clatsop Co., Oregon and embraces the territory lying between the above described line on the East and District No. 15 on the West. And I have notified all the parties concerned according to law.

S. T. McKean

Astoria Dec. 5, 1879. Supt Clatsop Co

In compliance with the petition and expressed wishes of a majority of the legal voters in Districts
R.B. II No. 5 & 17 I have this day Feb 11. 1882 changed
p. 33 the boundary line between said school districts No 5 & 17 by taking a strip of territory

one mile in width from the eastern side of District No. 15, and adding said strip to the Western side of District No. 17, said strip comprising all the territory in sections 4, 9, 16, 21, 28 & 33 of Townships 7, 8, & 9 N. of Range 8 W., which was heretofore embraced in said District No. 15; so that said boundary line now established between said Districts 15 & 17 is the section line which runs between sections 20 & 21 and between sections 28 & 29 of said townships 7, 8 & 9 N. of R. 8 West, in said Clatsop County, Oregon, thereby including the D. Burnside donation claim in said District No. seventeen. And I have this 11th day Feb. 1882 notified the Clerks of the respective districts of the above change of boundary.

W. W. Parker
Co. Supt

Petition of majority of legal voters Mch. 31 1884.

In pursuance of a petition now on file in this office, it is hereby ordered and determined that the territory included within boundaries described as follows, to wit: Beginning at the S.E. corner of T. 8 N. R. 8 W. Thence East ½ mile; Thence North two (2) miles; Thence West ½ mile; Thence North one (1) mile; Thence West one (1) mile to N.W. corner of section 24; Thence North to [illegible] of Columbia River,

R.B. II p. 51

Thence West $\frac{3}{4}$ mile; Thence South to North line of Sec. 26; Thence West $\frac{1}{4}$ mile to corner of Secs. 26, 23, 22 & 27; Thence South (two miles) to town line; Thence East two (2) miles to place of beginning, all of T's 8 & 7 N. R. 8 W. of Willamette Meridian - Shall hereafter constitute a school district to be known as School District No. seventeen of Clatsop County, Oregon.

Given under my hand this first day of March A.D. 1884 at Astoria Oregon

H. Sloop
County School Superintendent.

In pursuance of a petition now on file in this office by Dist. 17 it is hereby ordered and determined that the territory included within boundaries described as follows, to-wit:

R.B. II p. 52

Commencing at the S.W. corner of Sec. 35 on town line of T. 8 N. R. 8 W. of Willamette Meridian Clatsop County, Oregon; Thence North two miles; Thence East $\frac{1}{4}$ mile; Thence North to Channel of Columbia River; Thence West $2\frac{1}{4}$ miles; Thence South to sec. corner of 33 on town line; Thence East to place of beginning, - Shall hereafter constitute a School District to be known as School District No. Twenty-Two of Clatsop Co., Oregon. Given under my hand this first day of March A.D. 1884 at Astoria Oregon

H Sloop
County School Superintendent

Description of School District No. [illegible], [illegible] County, Oregon.

Beginning at a point in the center of the
main ship channel of the Columbia river at
its intersection with the East line of the
Robert Shortess Donation Land Claim and running
thence South along said extended line
to an intersection with the North line of Birch
Street in the town of Alderbrook, and thence
East along the North line of said Birch street
to an intersection with the East line of
Eleventh Street in the town of Van Dusen's
Astoria, thence South along said East line of
said Eleventh street to a point where, if
the same were extended, it would intersect
a line drawn through the center of section 14 T. 8.
N.R.9.W. thence East to the Southeast corner of the
Northwest quarter of section 14. T. 8. N. R. 9. W.,
thence South to the Southwest corner of the
Southeast quarter of Section 23 T. 8. N. R. 9. W
thence East to the Southeast corner of the
Southeast quarter of section 23, T. 8 N. R. 9. W
thence South to the Southwest corner of the
Northwest quarter of section 25 T. 8. N. R. 9. W.;
thence East to southeast corner of the
Northeast quarter of section 25 T. 8. N. R. 9. W.,
thence south to the Southwest corner of
the Southwest quarter of section 30.
T. 8. N. R. 8. W.; Thence East to the southeast
corner of section 29 T. 8. N. R. 8. W. Thence North
to a point in the ship channel of the Columbia
river that would intersect a line running East
from the place of beginning; thence West to the
place of beginning.

Map of School District No. .... , ... County, Oregon.

MAP No. 2.

Township............ Range............ Township............ Range............

NORTH.

WEST.

EA

Tp ......

R ......

Tp

R

District No. 18.

In accordance with the petition of a majority of the legal voters of School District No. 1 of Clatsop Co., Oregon, I have this 9th
{B II day of July A.D. 1880, divided the said District No.
p. 25 1 by a line running through the District from North to South in the center of Olney St. in the City of Astoria County and State aforesaid; and all that portion of the said district No 1 lying West of the said line of Olney St shall continue to be known as District No. 1, and all that portion lying East of the said Olney St. shall hereafter constitute a new district to be known and designated as School District No 18 of Clatsop County, Oregon.

I have this day notified all the parties concerned according to law.

S. T. McKean

Astoria July 9, 1880. Supt

Corrected so as to read as follows:
Divided by a line commencing at the North end of Olney St. thence running South
B II through the center of said Street to Summit
p. 25 Avenue, thence East to the line between Olney's & Shively's Astoria, thence South to Young's Bay.

Sept 6 1880

In pursuance of a petition now on file in this office, for a more definite description of the boundary lines of District No. 18, it is hereby ordered and determined that the territory included within boundaries described as follows, to-wit: Beginning at the South east corner of J. M. Shively's donation land Claim in Clatsop County, Oregon; thence northerly along the eastern boundary of said claim to the northern boundary of the State of Oregon; thence westerly along said northern boundary to a point of intersection with a line of Olney St, McClure's Astoria, extended northerly; thence southerly along said line and the middle of Olney St to Summit Avenue; thence east to west line of said Shively's donation land claim; thence south on said claim line extended to the middle of the main channel of Young's ~~Bay~~ River & Bay; thence east along said channel to sec. line between Secs. 20 & 21 T. 8 N. R. 9 W.; thence northerly on said line to the south line, said boundary of said Shively Claim; thence east on said line to place of beginning, shall hereafter constitute a School District to be known as School District No. 8 of Clatsop County, Oregon.

K.B. II p. 58

Given under my hand this 27th day of May AD 1883. at Astoria Oregon.

A. Scott
County School Superintendent

District No. 19

The East half of Township 6 N. R. 6 W.
beginning at the N.E. corner of said Township;
thence West 3 miles; thence South 6 miles
to South West corner of Sec. 34; thence East
3 miles to S.E. corner of Sec. 36; thence
North to place of beginning to be known as
School District No. 19 of Clatsop County,
Oregon.

R B II
p. 47

Attest H. Sloop
Nov. 27, 1882. County School Superintendent.

The above is upon a petition of the
majority of legal voters of Dist. No. 8.

District No. 20.

In pursuance of a petition now on file in this office, it is hereby ordered and determined that the territory included within boundaries described as follows, to-wit: The South line to be the South line of Sect. 14, 13, 18 & 17 of T. 7 N. Range 9 & 10 W., except the lot of land ~~of~~ in the South east quarter of Sect. 18, owned by E. Althaber, to be left in dist. No. 13. The North boundary is as follows, to wit: The South lines of Secs. 2 & 1 to the Lewis & Clark's River on the West side; then make the river the line ½ mile North; Thence east through the middle of Secs 1, 6 & 5 of said Township (East & that boundaries unlimited) shall hereafter constitute a school District to be known as School District No. 20 of Clatsop County, Oregon.

R. B. II p. 48

Given under my hand this first day of Jan. A.D. 1883, at Astoria Oregon

H. Sloop
County School Superintendent

In pursuance of a petition now on file in this office it is hereby ordered and and determined that Sec. 24 T 7 N, R 10 W be annexed to and shall hereafter form a part of School District No. 20.

J. F. Page
Co. School Supt.

Feb'y 9th 1888.

New Boundaries School District no

In pursuance to a petition by a majority of the voters of said District I have changed the boundaries as follows

To wit:

Commencing at the South east Corner of Section Seventeen (17) in Township Seven (7) North and Range Nine West, thence North to the N. E Corner of same Section. Thence West to Center of North line of same Section — Thence North to Center of Section Eight (8) in Same Township — Thence West to center of West line of same section — Thence North to Center of line between Section Five (5) and Six (6) in Same Township. Thence West to center of West line of Section two (2) in Township Seven (7) North and Range ten (10) west Thence South to Southwest Corner of Sect. fourteen (14) — in same Township, Thence East to Southwest corner of same Sect. Thence South to Southwest corner of Section twenty four (24) in same township Thence East to South east Corner of same section. Thence North to North east corner of same Section Thence East to point of beginning

Given under my hand this 14th day of Feb 1891

C. W. Howel

County School Superintendent

Change of Boundary Dist No 20.
In accordance with a petition now on file in this office the boundaries of District No 20 are so changed as to include the place of M. Hilstrom, (N.W 1/4 of N.W 1/4 of S. 19, T. 7 N. of R 9 W.) and all parties concerned notified.
Astoria April 28, 189[illegible]

Feb 19, 1894. Granted.

To the Honorable County Superintendent of Schools for Clatsop County Oregon

We the undersigned legal voters of school district No. 20 of Clatsop County Oregon, believing it to be for the best interests of the people of said district: do most respectfully ask that the Northern boundary of the said District be changed to read as follows. commencing at the S. E. corner of Sec. 6 T. 7 N. R. [illegible] W. thence West to the middle of the channel of the Lewis & Clarke river thence Northerly following said channel to the intersection thereof by the half section line of the said section

Names	Names
A. Aysmore	[illegible]
[illegible]	[illegible] Linmore
F. E. [illegible]	J. [illegible]
Jos. [illegible]	J. L. Leasey
[illegible]	[illegible]
[illegible]	[illegible] Christensen
[illegible] Lockard	[illegible]

Chadwell Oregon feb 14th

Honerable H. G. S. Lyman
County School Superintendant
Clatsop Co Oregon
Dear Sir. I here by certify that

upon this petition you will find
a majority of the legal voters of
School District No 20 twenty of
said County & State

J. C. Heckart
Clerk. S. D. No 20

District No. 21

In pursuance of a petition now on file in the office, it is hereby ordered and determined that the territory included within boundaries described as follows to-wit: Commencing on

R. B. II p. 47. the North Town line of Town 7 N. R. 9 W. Willamette Meridian at the half-mile post of Sec. 2 of said Town and Range; Thence South 8 or 10 miles or unlimited number; East of said line, the territory belonging to School District No. 11, shall hereafter constitute a School District, to be known as School District No. 21 of Clatsop County Oregon.

Given under my hand this 6th day of February A.D. 1883 at Astoria Oregon

H. Sloop
County School Superintendent.

Upon investigation and examination of the present understanding of the Districts concerned, and upon conference with the County Court of Clatsop County I have decided that the Eastern portion of the original District No 11, is the present School District No 11; and the Western portion is District No 21; and the boundary between them the line [illegible] districts, or

fixed in a petition apparently not recorded herein, but according to common understanding said title— is as follows, to-wit: Beginning at the middle of the Section line between Sections 11 and 12, T 7 N, R 9 W. W. M., and thence South by Section line to the southern boundary of said District respectively.

Said Number and boundary are accordingly so established,
Feb— 8, 1893.

H. L. Lyman, Supt

In accordance with a petition now on file in this office, the east boundary of Dist No 21 has been changed as follows; to wit; Beginning at the 1/4 stake between Sections (11), and (2). Eleven and Two, Tp 7 N, of R. 9 W. W. M.; thence North on center line three fourths of one mile; thence west to Wilson river. And all parties have been duly notified.

H. L. Lyman Supt

Exhibit No. 34.

Commencing at a point 30 rods South of the N.E. Corner of Section 27, Tp. 6 N. 6 W. W.M.; thence West 240 Rods; thence North 30 Rods; thence West 80 Rods to N.E. cor. of Sect. 28; thence W. to the N.W. cor. of Sect. 29; thence North to the 1/4 Sect. stone on North boundary line of Sec. 20, and South line of Sect. 17; thence North to Sect. 5, T. 6 N., 6 W.; thence E. to N.W. cor. of Sec. 4; thence South to S.W. cor. of Sect. 4; thence E. to S.E. cor. of Sect. 3, of said T. and R.; and thence North to place of beginning.

District No. ~~23~~ Oct 23/93
dent of Clatsop Co Oregon
... the territory
that

District No. 22.

In pursuance of a petition now on file in this office by dist. 17 it is hereby ordered and determined that the territory included within boundaries described as follows, to-wit:

R B II p. 52 Commencing at the S. W. corner of Sec. 35 on town line of T. 8 N. R. 8 W. of Willamette Meridian Clatsop Co, Oregon; Thence North two miles; Thence East ½ mile; Thence North to channel of Columbia River; Thence West 2¼ miles; Thence South to sec. corner 33 on town line; Thence East to place of beginning. — Shall hereafter constitute a School District to be known as School District No Twenty-Two of Clatsop County, Oregon.

Given under my hand this first day of March, A.D. 1884.

H Gloop

County School Superintendent.

District No. 57.

[illegible] [illegible] [illegible] [illegible] [illegible]
the territory described [illegible] [illegible] the
first day of March, [illegible] [illegible] [illegible]
a new district to [illegible] [illegible] described
No. 58 of Clatsop Co., [illegible] [illegible]
follows; to wit, Beginning at S.E. Cor. of
Section 24, T. 6 N, R 8. W; thence
west to S.W. Cor of Sec. 19; thence
South [illegible] T.P. line to S.E. cor. of Sec.
36 of 6 N. 9 W.; thence [illegible] on T.P. line to S.W.
[illegible] of Sec 33; thence North to N.W.
cor. of sec 4, 6 N. of 9 W.; thence [illegible]
to N.E. [illegible] of [illegible] 1, of T 6 N, R 8 W;
and thence south to place of beginning.

Organizing of School District No [illegible]

In accordance of a petition now on file in the office of the County School Superintendent of Public Instruction for the County of [illegible] and State of Oregon I have this day organized a school district to be known as District No. [illegible]

May 1893

To the Hon County School Supt

Sir

The undersigned legal voters in School District No. 21 Clatsop Co. Oregon. Respectfully Petition to change the Boundry between District No. 21 and District No. 31 and to have the following Boundry to wit: Begining at the ¼ Stake between Sec. (11) and Sec (2) T. 7. R. 9. W. W. M. Thence N. on center line ¾ of a Mile thence West to Walluski River.

J. A. Johnston
[illegible]
Johnnie [illegible]
B. S. [illegible]
[illegible] Hende
S. K. Height
[illegible]

In Change of Boundaries of District No 21

In accordance with a petition now on file in the office of the County Superintendent of Public Instruction in the County of [illegible] and State of [illegible] I have this day changed the boundaries of said district by [illegible] the same [illegible] to show the [illegible] as follows.
To wit:

—

Organization of District No. 29.-

In accordance of a petition now on file in the office of the County School Superintendent of Public Instruction by the [illegible] County of [illegible] and [illegible] [illegible] I have this day organized a school district to be known as No 29. The boundaries being as follows.- Commencing on the North line of Sec 4 T. 7 N. R. 9 W. Thence West to the West line of Sec. 4. Thence South on said West line to the South [illegible] Sec 33, Thence East on said Sec line to Township Line to the place of beginning. I have notified, this day, all parties concerned Feb. 1st 1891.

D. W. [illegible]
Co. Supt.

Whereas the families of Henry Pist & John Heikman, cannot conveniently attend school in district No. 4, and wish to be connected with the Beind Slough district.

Therefore we the undersigned, legal voters in in district No 23 unwillingly to let the families to join our district No 23.

Aug. Hillstrom

Matts Miller

[illegible]

[illegible]

John Gestl

Chas. Haglund

N. J. Borglund

C. Borglund

John Bostrom

Chas Anderson

[illegible] Trafeal

A. J. [illegible]

[illegible]

Andres Juntila

William Peltter

[illegible]

District No. 23.

In pursuance of a petition now on file in this office, it is hereby ordered and determined that School District No. 23 is organized with boundaries as follows, to-wit: Beginning at a point in the channel of the Columbia river on a continuation of the section line between Sections 33 + 34 and 28 + 27 and 21 + 22 T9 N R [illegible] South [illegible] line to the [illegible] of [illegible] Slough: thence Easterly along said bank to the North East corner of Lot [illegible] of Sect. 3 T8 N R 7 W: thence due South on the East line of the West half of the West half of Sections 10 + 15 of said T8N R 7W to the South line of said Sect. 15: thence South along the section line between Sections 21 + 22 of said T8N R 7W to the South West corner of said Sect. 22 of said T8N R 7W said line to constitute the West boundary of said School District No. 23. all lands formerly in School District No. [illegible] [illegible] East of said line, the remaining boundaries being as heretofore established, shall hereafter constitute a School District to be known as School District No. 23 of Clatsop County, Oregon.

Given under my hand this 17th day of Feb[illegible] 18[illegible]

J. Frank [illegible]
Co. School Supt.

Melley, Oregon Dec 22 1893

To the Honorable County Superintendent of Clatsop County, Oregon
We the undersigned, legal voters of School Districts No 25 & No 28 of Clatsop County, Oregon, believing it to be for the best interests of the [illegible] of the districts, do most respectfully ask that the boundary between their districts be changed to read as follows — boundary of School District No 25 commencing at the N. E. corner of section 5, Twp - 6, north, Range 7 West thence South to the, Twp line between, Twp, 5, n, and 6. N. Range 7, W. thence West to the N. W. corner of School District No 8, thence follow the lines as recorded by [illegible] Snively

Names of Dist No [illegible]
[illegible] Olson
[illegible] Medl[illegible]
[illegible]
W [illegible] Denver
[illegible]

Names of [illegible]
[illegible] E. Lent
Ward Lent
[illegible] Bone[illegible]

P.S. you remember the mistake that was made by [illegible] in [illegible] Dist no 35 [illegible] over on us in Dist No 25 and I got this petition up as you [illegible] and they all signed it, then I could [illegible] home, and [illegible] you will see to it and straighten the lines between the Dist — Respect [illegible] Olson

School District No 26 — 26

Commencing at the N. E. corner of Sec 15 in Township 6. N. of R. 7. West thence South to the Township line between Township 5 N. of 7 West and 6 N. of 7 West, thence East to the N W. corner of School District No 8, thence South on boundary line of said District to the S. E. corner of the SW. quarter of Section 10 in Township 5th N. of R. 7 West thence West to the SW. corner of Sektion 7, thence N to to the SW. corner of Sec 18 in township 6 N. of 7 West, thence East to the place of beginning —

I have notefied all parties concerned this 28th Day of Dec 1890

C. W. Dhuely
School Supt

District No 35.

In accordance with a petition containing a majority of legal voters of school district No 24. of Clatsop Co. Ogn. I have on the first day of Feb. 1894, established a new district, to be known as school district No 35, with boundaries as follows, to wit; Beginning at N.E. Cor of Section 1, of T 4 N. of R 6 W. W.M. and on the East line boundary of Clatsop Co, which is also the township line; thence West on the township line to the quarter stake on North line of Section 4 ~~and also on South line of~~ of Tp 4 N. of R 7 W; thence South to Nehalem river; thence southerly and easterly by said Nehalem river to the south boundary of said Tp 4 N. of R 7 W.; thence east by township line to [illegible] boundary of Clatsop Co., ~~and~~ thence [illegible] to ~~the~~ S.E. Cor of Sec 36. T 4 N. R 6 W. which is also the S.E. corner of the [illegible] and ~~the~~ Clatsop Co: and thence North to place of beginning.

[illegible signature]
Sch. Supt

Change of Boundaries

School District No 25 8

In pursuance of a petition now on file in the office of the School Supt of Public Instruction for Clatsop County Oregon. by the legal voters of School District no 8 - it is hereby ordered and determined to change the Boundaries of said School District no 8 -

Commencing at the N. E. corner of the N.E ¼ of Section Five (5) of Township Five (5) N. of W. Willamette Meridian thence running West on the Township line to the N.W. corner of the N. E ¼ of the N.E ¼ in Township No. Five (5) N of Range Seven (7) West, thence South to the South East corner of W. H. Lewis preemtion land Thence West on the line between W.H. Lewis and J. W. Slaughters land claim thence South to the Center of Section Twenty two (22) in Township Five (5) N. R. Seven (7) West, thence East to the S. E. corner of the N. E. ¼ of Section 20 in Township No Five (5) of Range 6 West Thence North to the place of beginning Said School District to be Known as District No 8 -

And I have this 6th Day of Dec 1890 - notified the Clerk of the above District of the above change

E. H. [illegible]
Co Supt

School Dist. No. 36, Clatsop Co. Oregon.

In accordance with a petition now on file in this office I have this 19 day of Feb, 1894, established District No 36, with boundaries as follows: Beginning at North East corner of Sec 20, Tp 5 N. of R 6 West, W. M.; thence south to Tp line at South East corner Sec 3[illegible]; thence west on Tp line to S. W. cor of Sec 3[illegible], of Tp 5 N. of R 7 W; thence N. to N. W. cor of Sec 23, of said Tp [illegible]; and thence east to place of beginning.

[illegible] Supt.

In accordance with a petition from district No 36, added to said school district sections 21, 22, 23, 24, 25 26, 27, 28, 3[illegible], 34, 35, and 36, to said School District: Mar 16, 1896.

[illegible] Supt.

Grand Rapids Or Feb 10 1896

H.. S.. Lyman County School
Superintendent of Clatsop co Or

Dear Sir

We the undersigned residents of School district No 36 doe hereby petition and ask that you ad to said district Sections Nos
21. 22. 23. 24. 25. 26. 27. 28. 33. 34. 35 & 36
all in Township 5 N R 6 W. W.M.

W. L. Leeds
R.. M.. Garton
Mrs Mary.. C.. Garton
Mrs Mary E. Leeds
C. O. Taylor
W. C. Thomason

[illegible] Pine [illegible]

[illegible] County [illegible]

[illegible] of Oregon

The undersigned residents and tax payers [of] said County and State and of School District No 14 Commonly known as the Pine Maple School District in said county and State [illegible] designate that we are in favor of [illegible] school district at Grand Rapids Or and that the boundries of said district are to be as follows

Commencing at the 1/4 Post between Sections No 14 and 15 of Township [illegible] 5 N R No 7 W W. Mer and run South {3 and 1/2} Miles to township line thence East {4} Miles to South Post of Sections No 32 and 33 of Township No 5 N R No 6 West thence North {3 and 1/2} Miles to 1/4 Post between Sections No 16 and 17 of said township thence West {4} Miles to place of beginning the same to contain 14 Sections of land according to the Government Survey

[illegible]

[illegible]

[illegible] E [illegible]

[illegible]

[illegible]

[illegible]

School District No 26

In pursuance of a petition now on file in the office of the School Supt. of Public Instruction Coos County Oregon, by the Legal voters I have organized a new School District from School District No 9.

The Center of Jordan Avenue in Adams Astoria is the Dividing Line on the West Between District No 26th and No 9. Thence running from the North end of said Avenue due South to the present Boundary of School District No 9.

I have this 9th day of December 1890 notified the Legal tax payers of the above change, and have Registered the School District as No 26.

C. H. Spinsky
County Supt.

No. 28 New Jewell

School District No 25 (~~Back of Knapp~~)

In pursuance of a petition now on file in the Office of the County School Supt of Public Instruction for the County of Clatsop and State of Oregon. I have this day organized a New School District.

The boundaries being as follows: To wit: Commencing at the N. W. Corner of Sec 4 in Township 6 N. of R 6, running thence West on said Township line and extending to what will be the N. W. corner of Section three (3) in Township 6. N. of R. 7 West. Thence South to the S.W. Corner of Sec 34 and thence East to the S. E. Corner of Sect 33 in Township 6 N. of R 6 West thence North to the place of beginning. And I have this day notified all parties concerned.

Dec 28th 1890

[illegible]
County School Supt

School District No 27. (Back of Knapp)

In accordance of a majority of the legal voters of ~~Present District~~ [tax] payers who have applied for a new School District I have therefore ordered and organized this day a School District to be Known as School District No 27 with the following Boundaries

To wit:

Commencing at the N E Corner of Sec 4 of Township 7. N. R 7 West. Thence West to the N. W. Corner of Section 3. Township 7 N. R. 8 W. Thence South to the S W. Corner of Section 15. Township 7 N. R 8. W. Thence E to the N. E Corner of Section 16. Township 7. N. R 7 West, Thence to the N E Corner of Section 4, Township 7 N. R. 7 W. to the place of beginning

And I have notified all parties Concerned according to law

Dec 30th 1890

C. W. Shively
County School Supt.

District No. 42.

Map showing South part of School Dist No 42 Columbia & Washington Counties Oregon

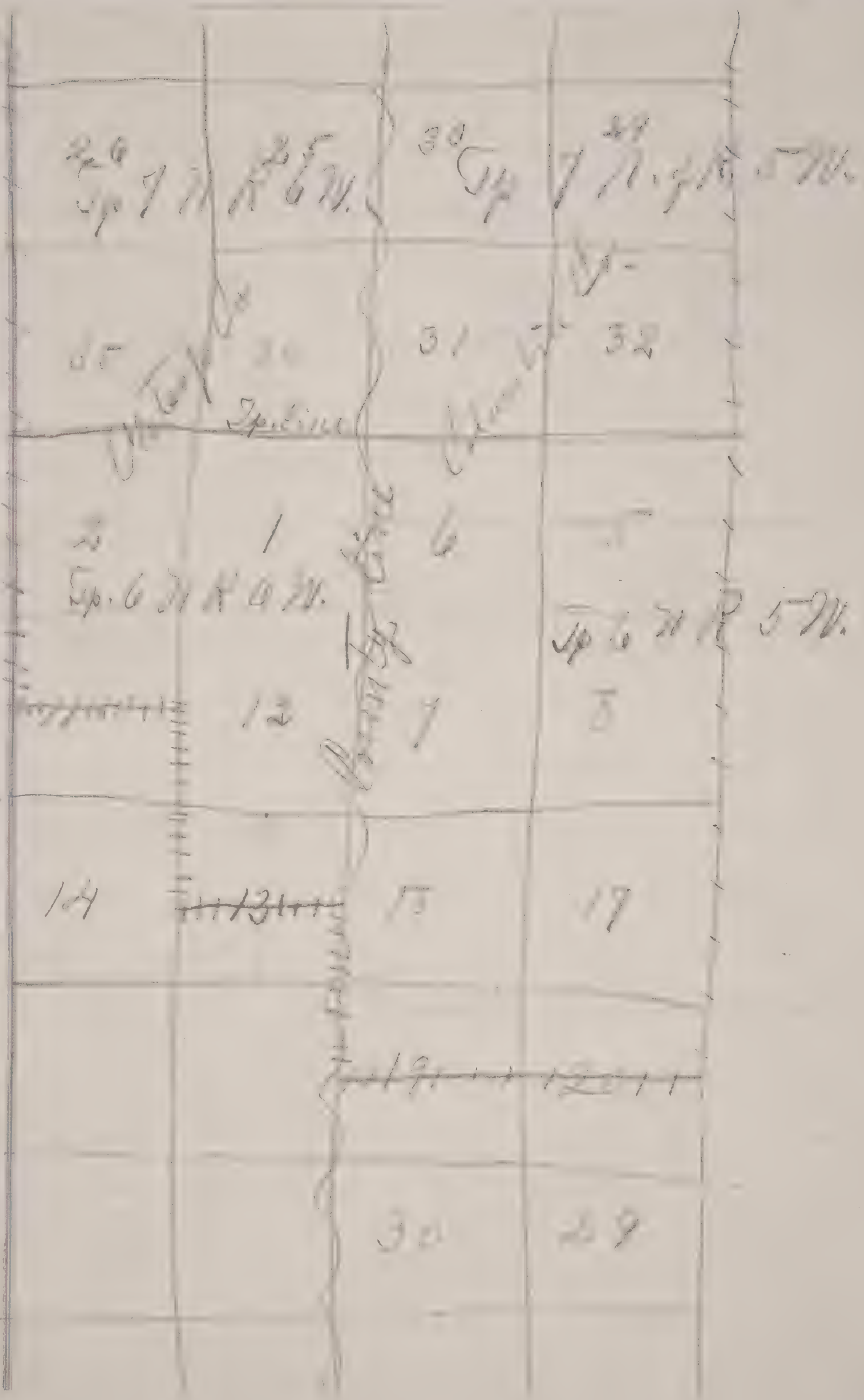

"Warrentown"

School District No 30

In pursuance of a petition now on file in the office of School Supt of Clatsop Co Oregon I have by the law vested in me ~~[illegible]~~ according to ~~said~~ petition signed by a majority of the legal tax-payers of School District No 2. of Clatsop County Org, organized out of said Dist No 2 — a New School District to hereafter be Known as School District No 30 —

The boundaries of the said District 30, are as follows

Beginning at the point of intersection of Section line with the West bank of Lewis and Clark River between Sections 24 and 25 in Township 8 North and Range 10 West Willamette Meridian. Thence West along said Section Line to the East bank of Skipanon Creek, thence down the right bank of said creek to a point opposite the Skipanon Landing, Thence West along the County Road leading past the property of John Thomas and P. O'Hara to the North East corner of the Donation Land Claim of W. H. Gray, Thence West along the North boundary of said Donation Claim to the Pacific Ocean, Thence North along the Ocean Beach to the South Boundary line of School Dist #6 in Clatsop Co, State of Oregon — Thence Easterly following the Southern Boundary of said School District #6 — to Youngs Bay Thence Easterly along the Southern Shore of said Bay to the point of beginning.

And I have notified all parties according to law

G. W. Shively Co Supt

School District Number 31. (Upper Walusk

In pursuance of a petition now on file in this office, it is hereby ordered and determined that the territory included within the boundaries and described as follows, to wit; Beginning at N.E. Cor. of S. 36. T 8 N. R 9 W. W.M., thence north to the 1/4 stake on S. 25. thence west to S. 26, thence north to N.E. cor of said section, thence west to 1/4 stake on Section 27, thence south to the Waluski river, thence southerly up said river to west line of the Hubbard Donation Land Claim, thence south (southerly) on said line to southwest corner thereof (the southernmost corner being intended, so as to include all of S. 2. T 7 N. of R 9 W. except southwest Forty Acres, line of district to follow line of said Hubbard Donation Land Claim); thence east to the northwest corner of S 12. T. 7 N. R 9 W., [illegible] south to the 1/4 stake of said section 12, thence east to S. 7, T. 7 N. R 8 W. thence north to section 6, thence east to S. 5. thence north to south east corner S. 30 T 8 N. R 8 W. thence west to township line, place of beginning, shall hereafter constitute a school district to be known as School District Number 31. of Clatsop Co. Oregon

Given under my hand this 23rd day of December A.D. 1892, at Astoria, Oregon

H. S. Lyman Co. School Superintendent

Nov 1892

To the Hon. County School Supt.

Sir,-

The undersingned legal voters in School District No. Clatsop County Oregon respectfully petition for the formation of a new S School Districet, to be called District No. and to have the fold ing boundaries, to-wit,-

Begin at N.E.corner of Sec. 36 T.8 N. R.9 W. W.M.- thence north to the 1/4 stake on Sec.25, thence west to Sc26,- thence north to nort east corner of said Sec. thence west to the 1/4 stake on sec. 27. th thence south to the Walluski river, thenwe southerly up siad river to west line of the Hubbard Do Ld Clim, thence south on said line to the south west corner ther4of,- thence east to north west cor. Sec. 12 T.7 N. R.9W.- thence south to the 1/4 stake of siad sec. 12,- * ~~thence east to Sec. 7 T.7N. R.8W.~~ thence north to Sec. ~~6~~,- the east to sec.5,- thence north to south east corner Sec. 30 T.8N.R8W. thence west to township line ,place of beginning.

*not erased.

Within the district above described are 21 school children, but on account of the great distance, no roads and no other means of travel except by boat they cannot attend scjhool in the districts in in which they now are placed.

Grand Rapids Oregon Jan 30th A D 1894

To the County Supt of Schooles of [illegible] co
State of Oregon Dear sir

We the undersigned Residents and Taxpayers of the aforesaid county and State and of Schoole districts No 14 and commonly known Tuble and Viny Maple Districts, doe hereby petition and ask that you grant us a new School district the boundaries of same to be as below discribed and if so laid out each and all of us will be in said new district

Comencing at 1/4 Post betweene Secs 14 and 15 Township No 5 North No 7 West W M run South {3 and 1/2} Miles to township line thence East (4) Miles to South Section post of Sec No 32 and 33 township No 5 North and No 6 West thence North {3 and 1/2} Miles to 1/4 post betweene Secs 16 and 17 of said town thence West {4} Miles to place of begining the same to contane {14} Sections of land accordin to the government survey

R. M. [illegible]ston	Town of Grand Rapids
C. O. Taylor [illegible]	Sec 24 23 & 14 of No 5 N No 7 W
[illegible] Brown	S W 1/4 Sec 14 of No [illegible]
[illegible]	S W of Sec 13 of No 5 N No 7 W
[illegible]	[illegible] Sec 20 T [illegible] No 5 W
[illegible]	[illegible] Sec 19 T [illegible] No 6 W
[illegible]	S W 1/4 Sec 26 T No 5 [illegible] W
N. E. [illegible]	S W 1/4 Sec 19 No 5 N No 6 W

Dated a[illegible] Jewell Or this 30th day of January A. D. 1894

To the County Superintendent of Schools of Clatsop co State of Oregon

We the undersigned residents and taxpayers of the aforesaid County and State and of School district No comonly known as the Jewel School district located in said county and State, doe hereby designate that we are in favor of a new School district at Grand Rapids Oregon the boundaries of the same to be as followes

Comencing at 1/4 Post betwene Sections No 14 and 15 of Township No 5 No Range No 7 West W. M. and run South {3 and 1/2} Miles to Township line of said township thence East (4) Miles to South Sec Post of Sec 32 and 33 of Townships No 5 N Range No 6 West thence North {3 1/2} Miles to 1/4 post betwene Secs No 16 and 17 of said town thence West to place of begining the same to contain 14 Sections of land acording to Government survey

Grand Rapids Or Feb 3 1914

Mr H. [illegible]
count Supt of Schools
Astoria Or

Dear Sir. I in close find petition
for new School district
I did not see all of the residents
in Full dis, there is only 2 residents
that the new district will take in
out of the Full dis that is Brown and
Johnson, you will see by the map they
are both closer to Grand Rapids than to Full.
they both have signed the petition, and want
to be in the new dis, Johnson has no children
old enough for School but Brown has and
according to law he is compelled to send
them to School and he says it is Impossible
to send them unless you will put him in
the new dis, you will see that we
only ask ½ mile of a strip of the Full
district and the rest from Vine Maple
every resident in Vine Maple signed the
petition but 2 I did not see them
we must have School this summer for
our children if you will grant us a
district we will arrange a [place?] for
School
If you cant take any from the Full
dis leave Johnson & Brown out
and lay it on sec line & build South
but I think they should be in the new
dis as it is closer to School for them and
that is where they want to be.

Yours very truly
[illegible]

In accordance with a petition now on file in this office the western boundary of Sch. Dist. No. 31, has been changed as follows: Beginning at the 1/4 stake between Sec. Eleven (11) and Section Two (2), of Tp 7 N., R. 9 W., W. M.; thence North three quarters [illegible] mile; thence West to Willamette river, and all points [illegible].

June 7, 1883 R. L. Lyman, Supt.

District No. 32.

In pursuance of a petition now on file in this office, it is hereby ordered and determined that the territory included within the boundaries described as follows, to wit; Beginning at a point on the Section line between Sections 13 and 14, of Tp 7 N, of R 9 W. W. M., at the middle of Klaskanine river; thence westerly by middle of said Klaskanine river to Youngs river; thence southerly up Youngs river to the township line between Tps 7 N and 6 N, of R 9 W. W. M; thence east to the Section line between Sections 35 and 36, of T P 7 N. R. 9 W; and thence North to middle of Klaskanine river, the place of beginning; shall hereafter constitute a school district to be known as school district No 32, of Clatsop Co. Ogn.

Given under my hand this 28 day of February, A.D. 1893, at Astoria O.[illegible]

H. S. Lyman
County School Superintendent.

To the Superintendent of public Schools of Clatsop Co. Oregon

The Petitioners undersigned Respectfully Solicit of you the division of District 21.
Begening at the east side of said district and in the center of the Klaskanine River following the meandered line to Youngs River. thence up Youngs River includeing all of district 21 South and east of said Rivers.
The Same to be District No —

John Fry [illegible]
A. [illegible]
W. E. McDermott
Albert Wornstaff
Etna Warnstaff
James L. Smith
Wm J. Sill
Sarah E. Sill +
H. Oliversen
T. Raske.
C. C. Raske. +
R. A. Jorgesen
Greke Jorgesen x
Mrs. R. G. Wornstaff +
Elmer Warnstaff
N. Bosier
Ida Bosier.
Emma E. Cook,
Wm Louit

21.017.001